

SAM POOLE
D.B. 1059@ 128

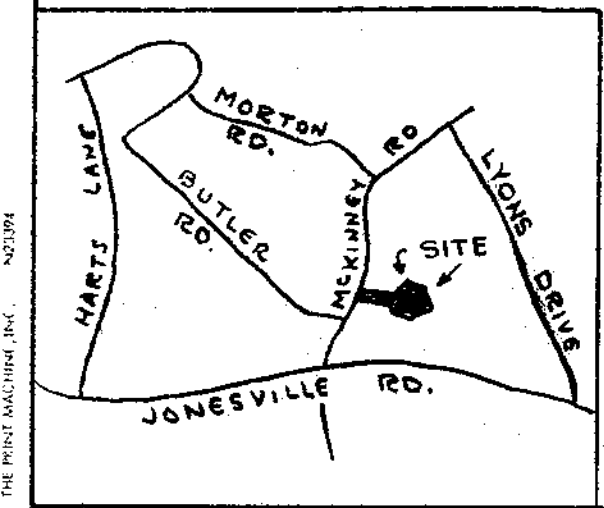
1.31 AC

SAM POOLE



SAM POOLE

P.B. 9-H@28
TRT. 3

I hereby certify that the ratio of precision of the field survey is 1/5000 as shown hereon and the area was determined by DMD Method.
Fulton V. Clinkscales Jr.
Fulton V. Clinkscales Jr. RES & PE 5767



8439 ✓
SEP 12 1983



STATE OF SOUTH CAROLINA
GREENVILLE COUNTY

PROPERTY OF
SAMUAL J. & LINDA M.
POOLE

FREELAND & ASSOCIATES Engineers • Land Surveyors 129 E. MAIN ST. CLINTON, S.C. phone: 984-2316	
SURVEY	DEL
DRAWN	2vc
CHECK	
SCALE	1" = 60'
DATE	9/9/83
DWG. NO.	L3255 GV

9-2-66
FILED
GREENVILLE CO. S.C.
SEP 12 2 10 PM '83
DONNIE S. JAMESLEY
R.M.C.

THE PRINT MACHINE, INC. N21394

ALPDRUE MED